Future Mobility Conditions

MAP 24. *Major Thoroughfares by Number of Lanes, 2030*

MAP 25. *Functional Road Classification, 2030*

MAP 26. *Jurisdictional Roadway Classification, 2030*

MAP 27. *Major Thoroughfares Level of Service, 2030*

MAP 28. *Major Trip Generators and Attractors, 2030*

MAP 29. *Public Transit Facilities, 2030*

MAP 30. *Bicycle & Pedestrian Facilities, 2030*

MAP 31. *Railways, Intermodal & Airport Facilities, 2030*

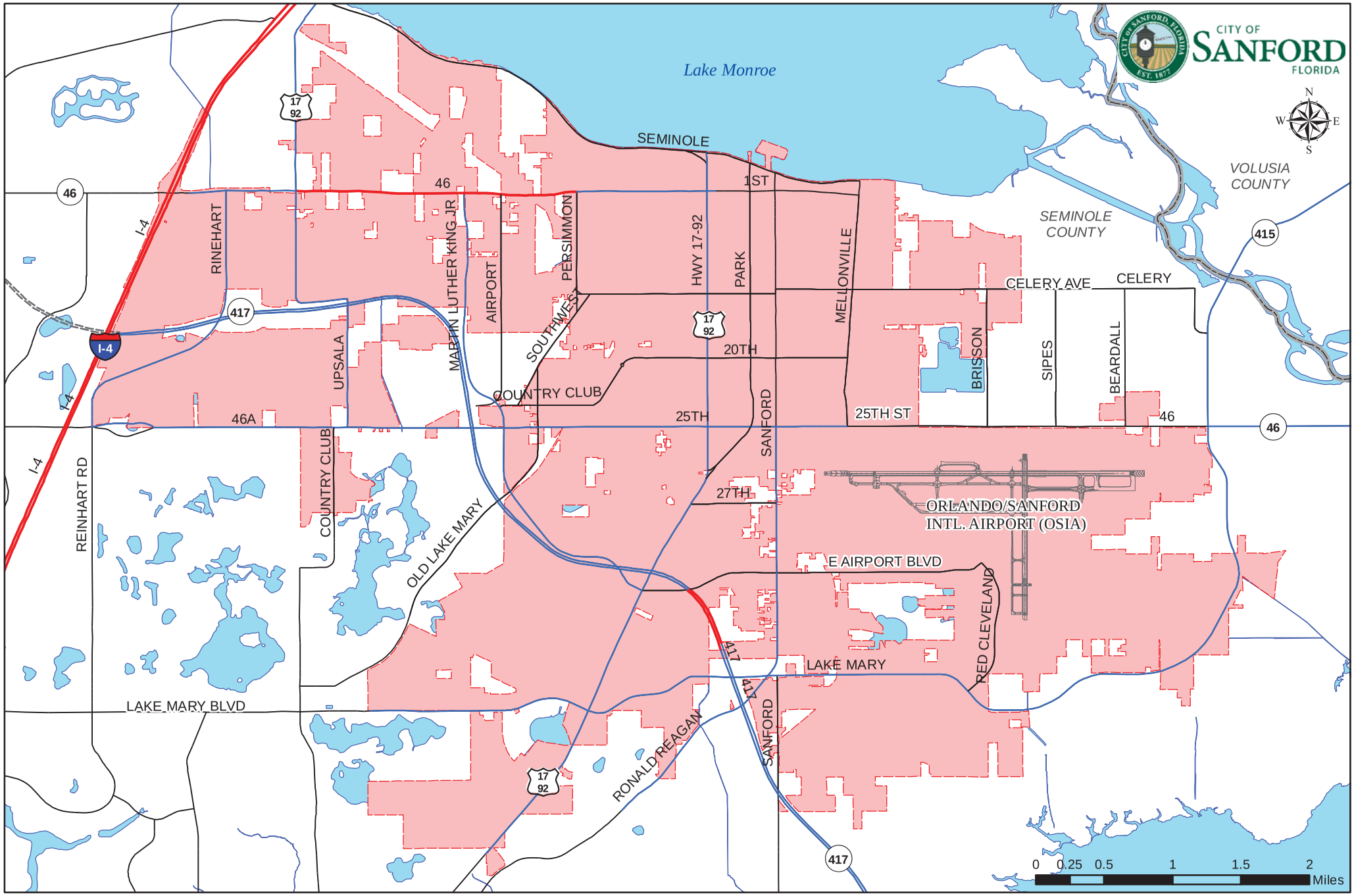

Number of Lanes

- 2
- 4
- 6
- County Boundary
- Sanford City Limits

Major Thoroughfares - Number of Lanes 2030

Map 24

Source: FDOT, Seminole County Capital Improvements

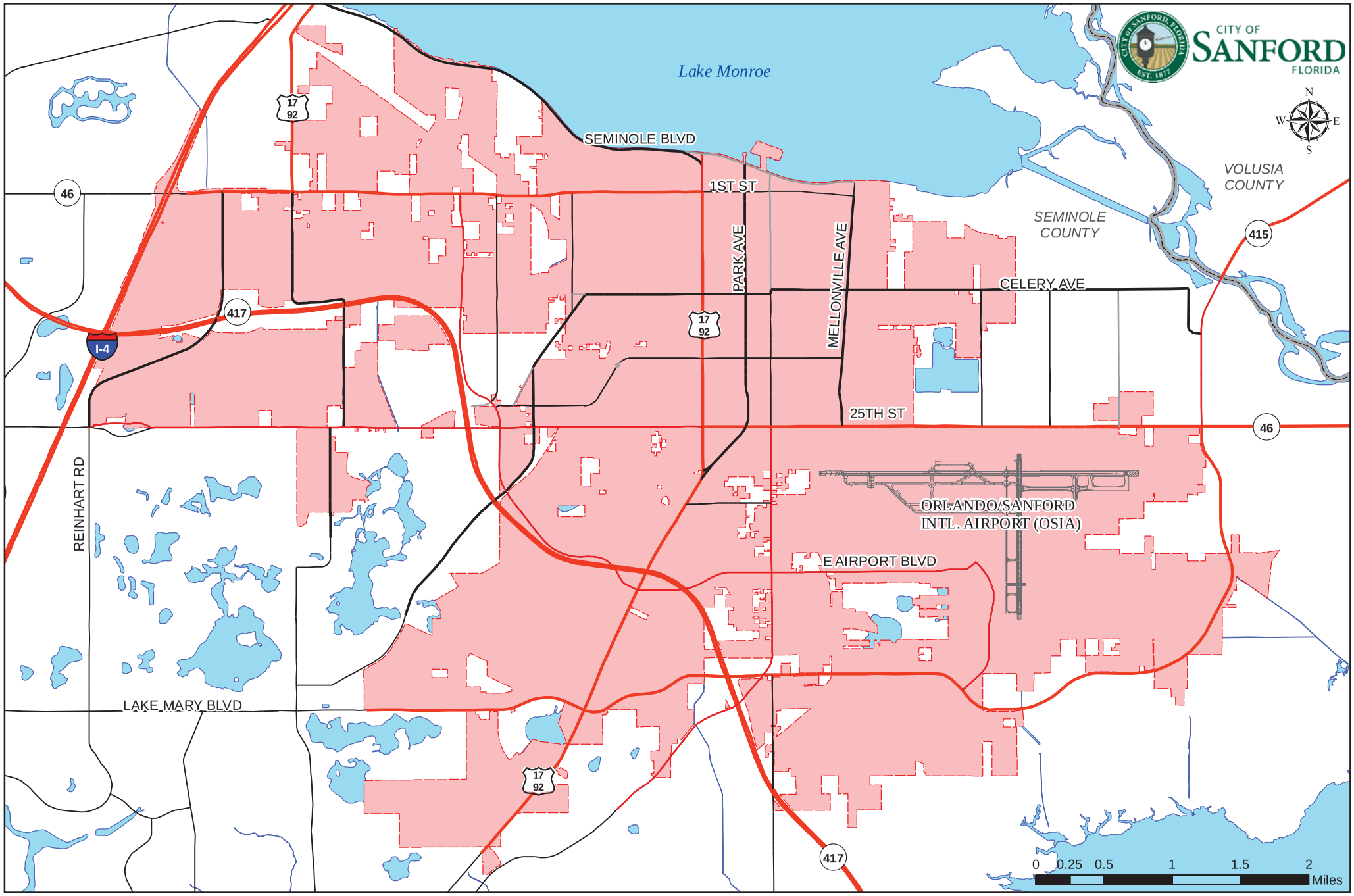

Functional Classification

- Local
- Minor Collector
- Major Collector
- Minor Arterial
- Principal Arterial
- County Boundary
- Sanford City Limits

Major Thoroughfares - Functional Classification

2030

Map 25

Source: FDOT, Seminole County Capital Improvements

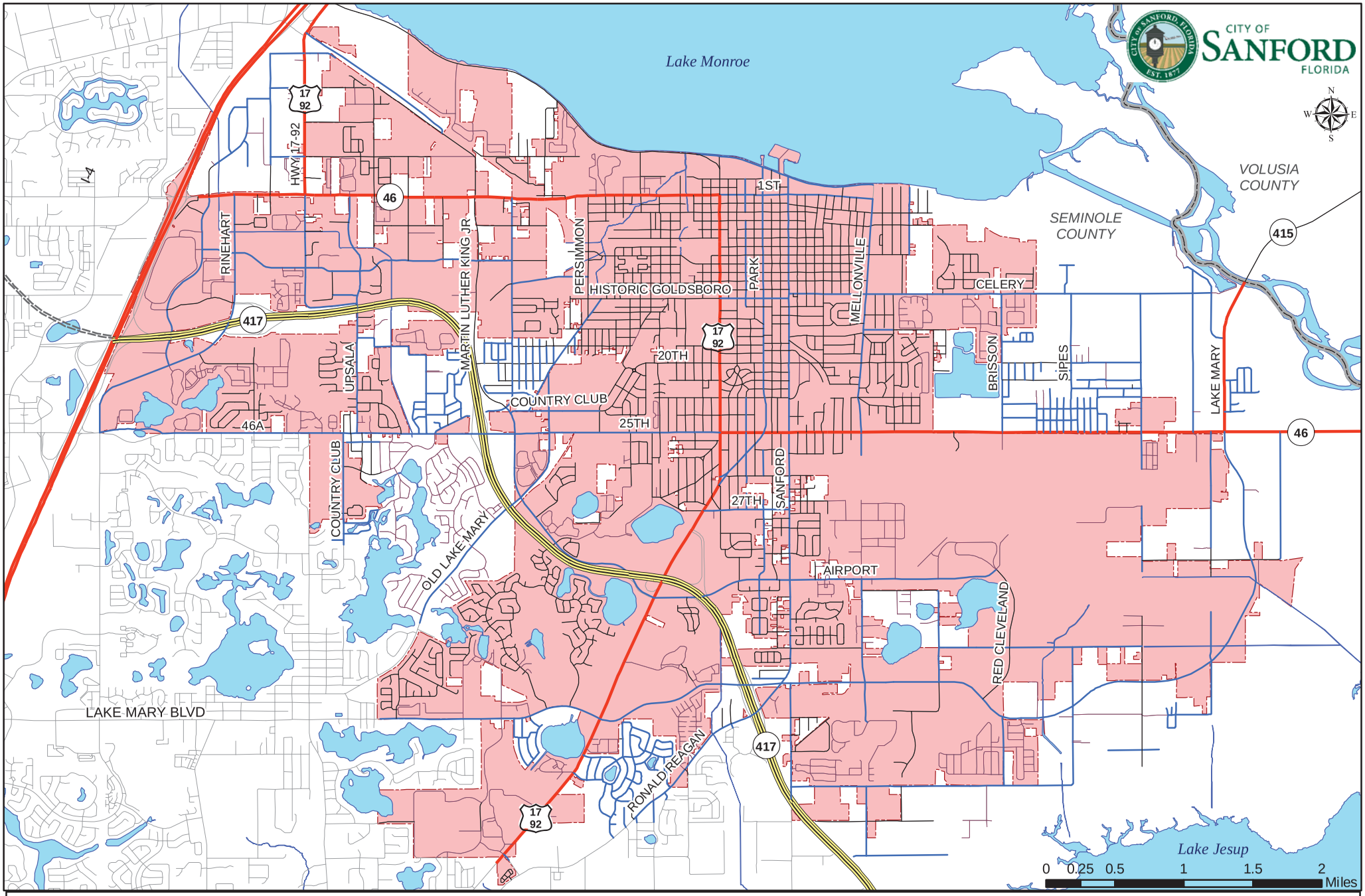

Maintenance Responsibility

- Expressway Authority
- FDOT
- Seminole County
- City of Sanford
- Private
- Wekiva Pkwy (future)
- County Boundary
- City Limits

Jurisdictional Roadway Classifications, 2030

Map 26

Source: Seminole County, FDOT

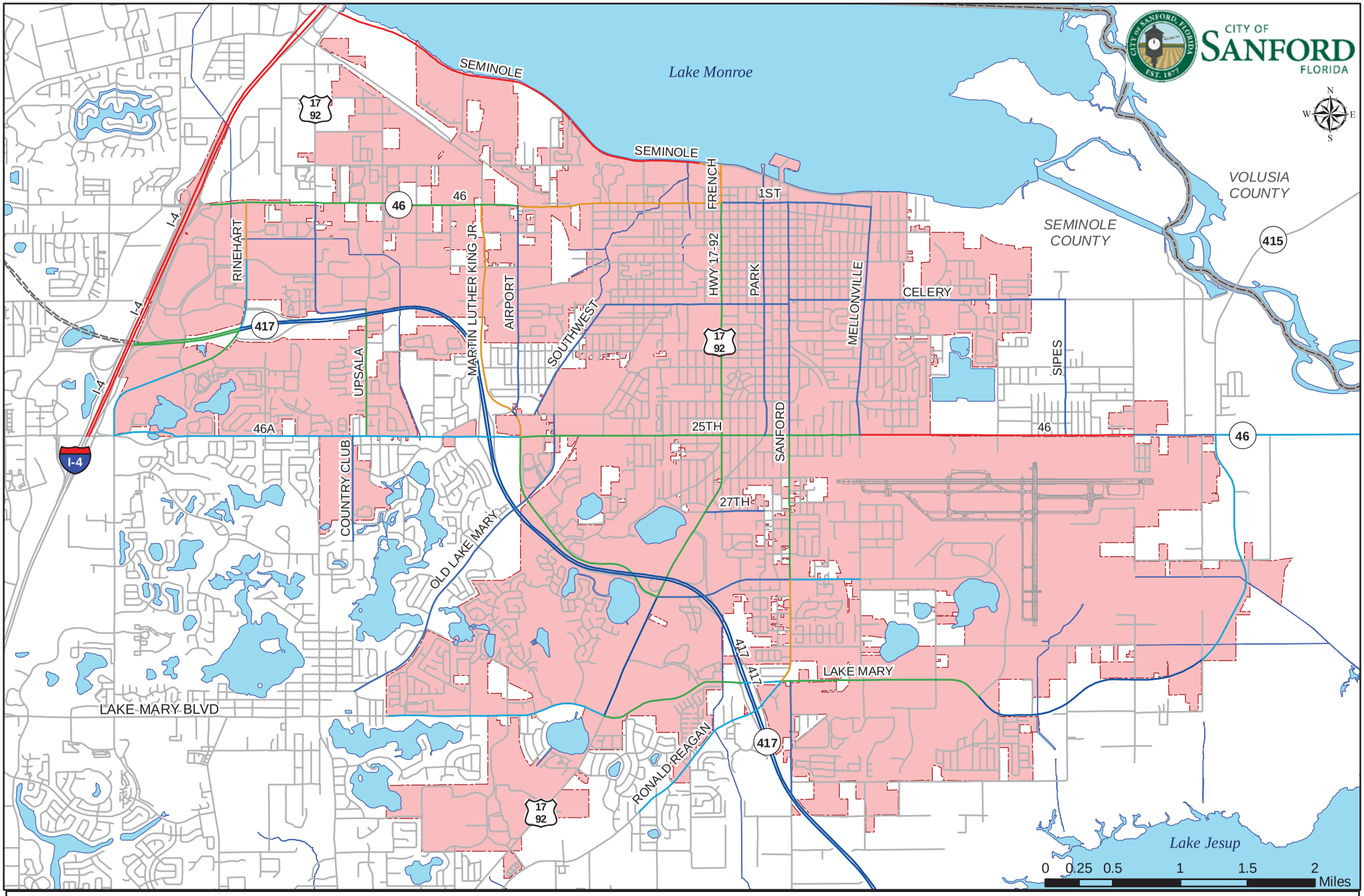

Operating LOS (AADT)

- A
- B
- C
- D
- E
- F
- Wekiva Pkwy (future)
- County Boundary
- City Limits

Major Thoroughfares LOS (AADT), 2022

Map 27

Source: Seminole County, FDOT Traffic Counts

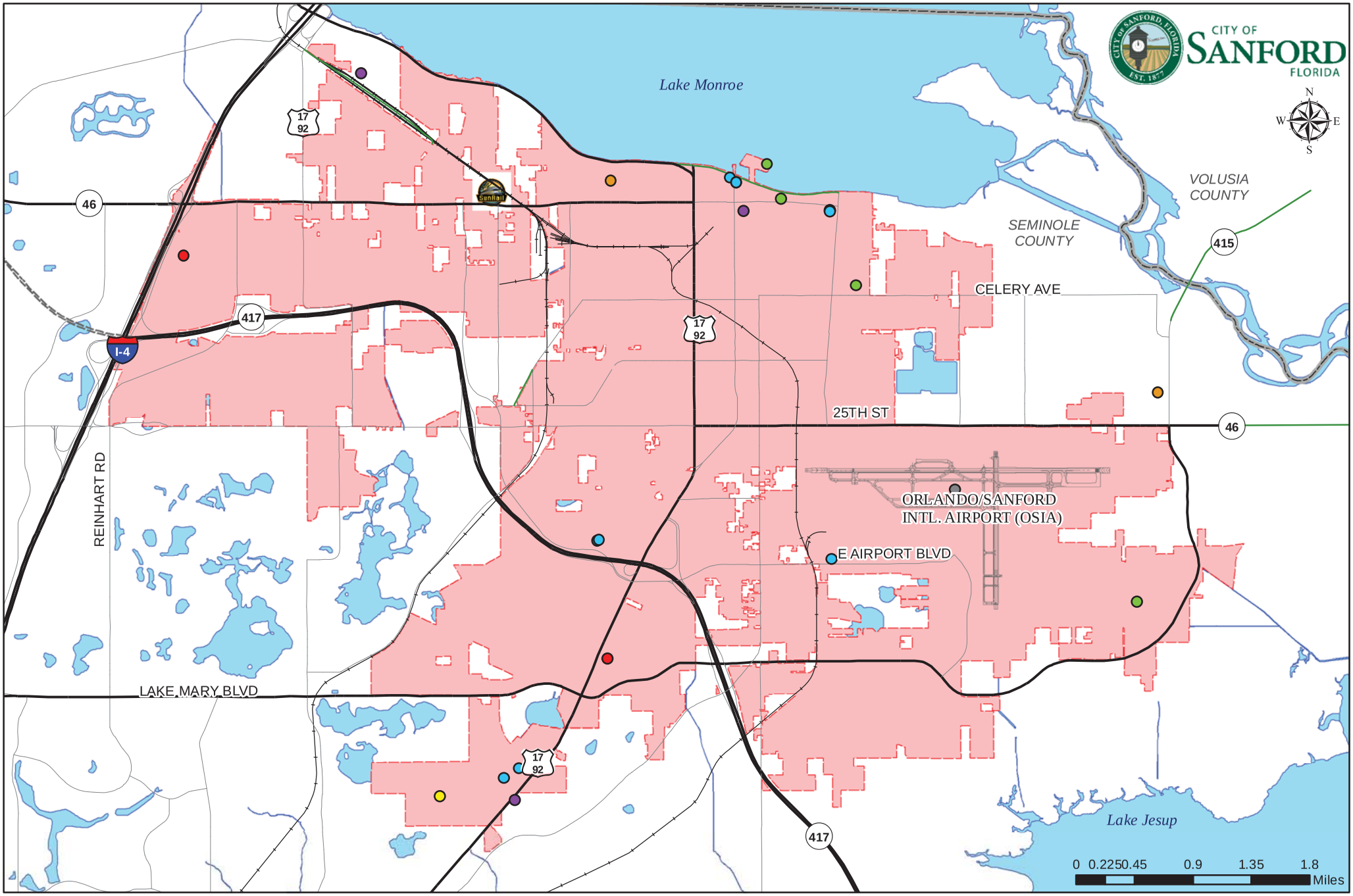

- Education
- Entertainment
- Government
- Healthcare
- Recreation
- Shopping
- Transportation
- Sanford Sunrail Station
- County Boundary
- Sanford City Limits

Major Trip Generators & Attractors 2030

Map 28

Source: LYNX, Sunrail, City of Sanford

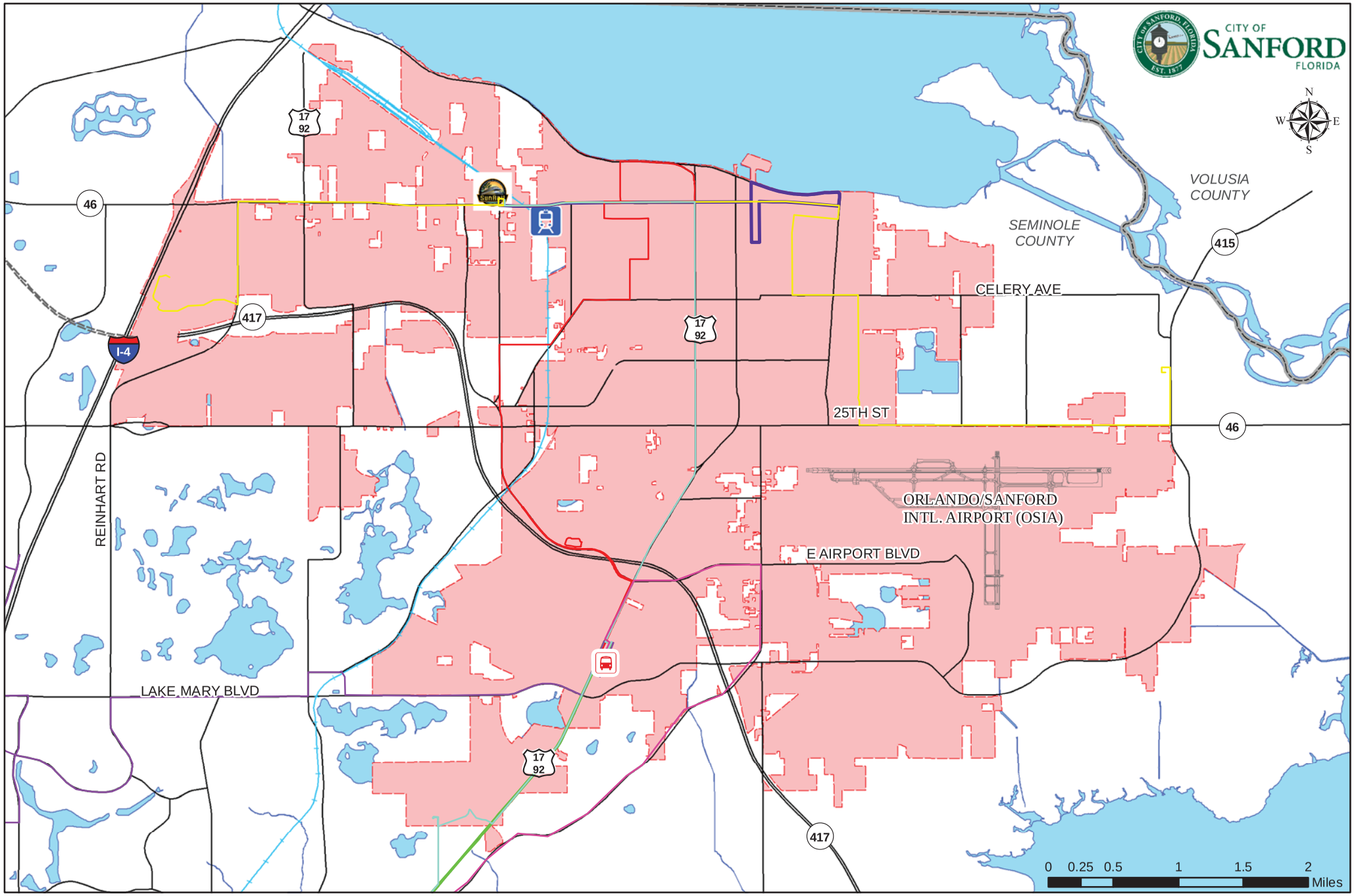

Lynx Route

- 34 - Sanford / Goldsboro
- 39L - FastLYNX 1792
- Route 103
- Route 45
- Route 46
- Sanford to Oviedo
- Seminole Center Super Stop
- Sanford CRA Trolley Route
- Sanford Sunrail Station
- Sanford Auto Train
- Sunrail Line
- County Boundary
- Sanford City Limits

Public Transit Facilities 2030

Map 29

Source: LYNX, Sunrail, City of Sanford

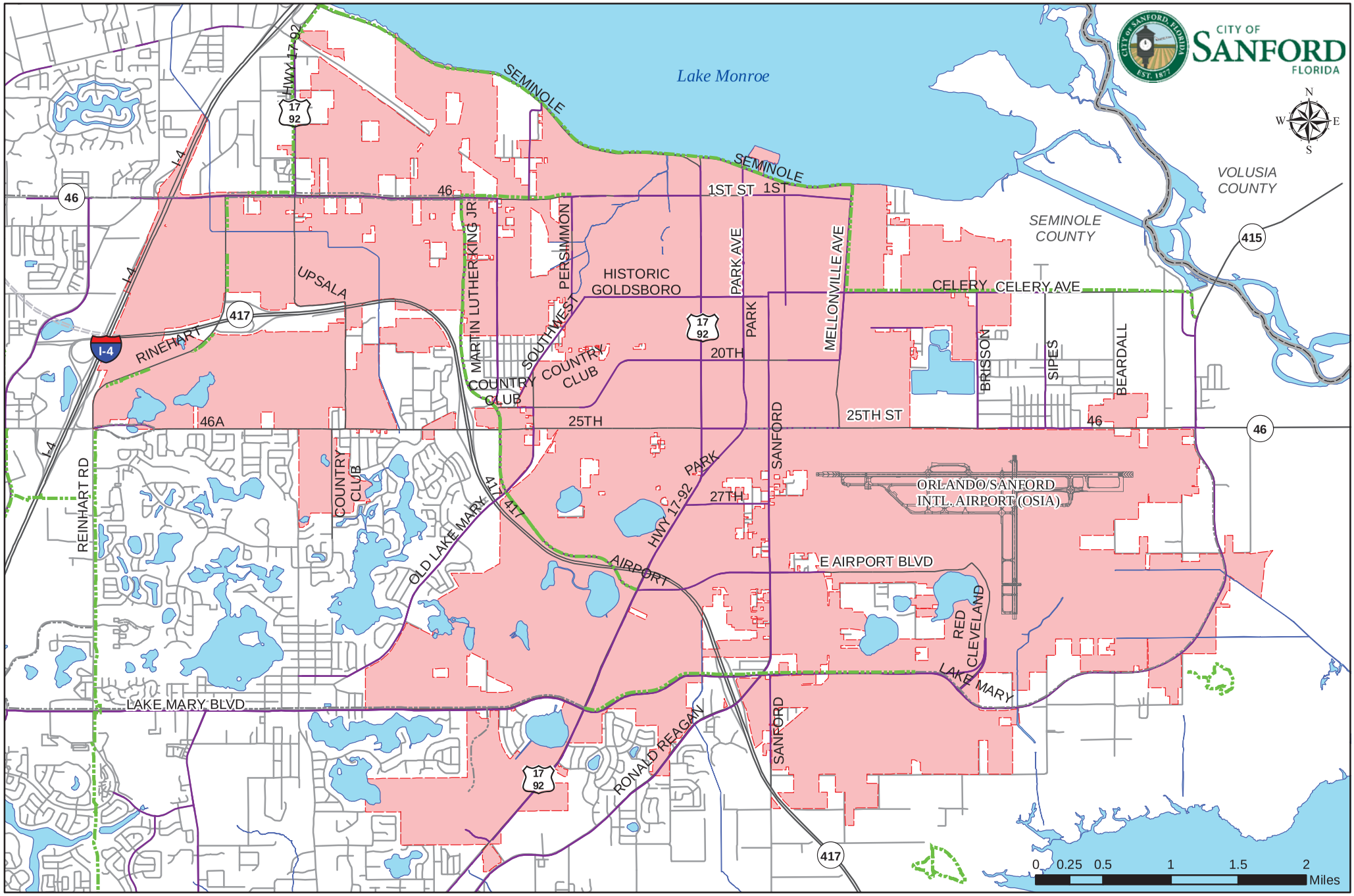

Multi-Use Trail

Wide Sidewalk Connection

City Sidewalks

County Boundary

Sanford City Limits

Bicycle & Pedestrian Facilities 2030

Map 30

Source: FDOT, Seminole County Capital Improvements

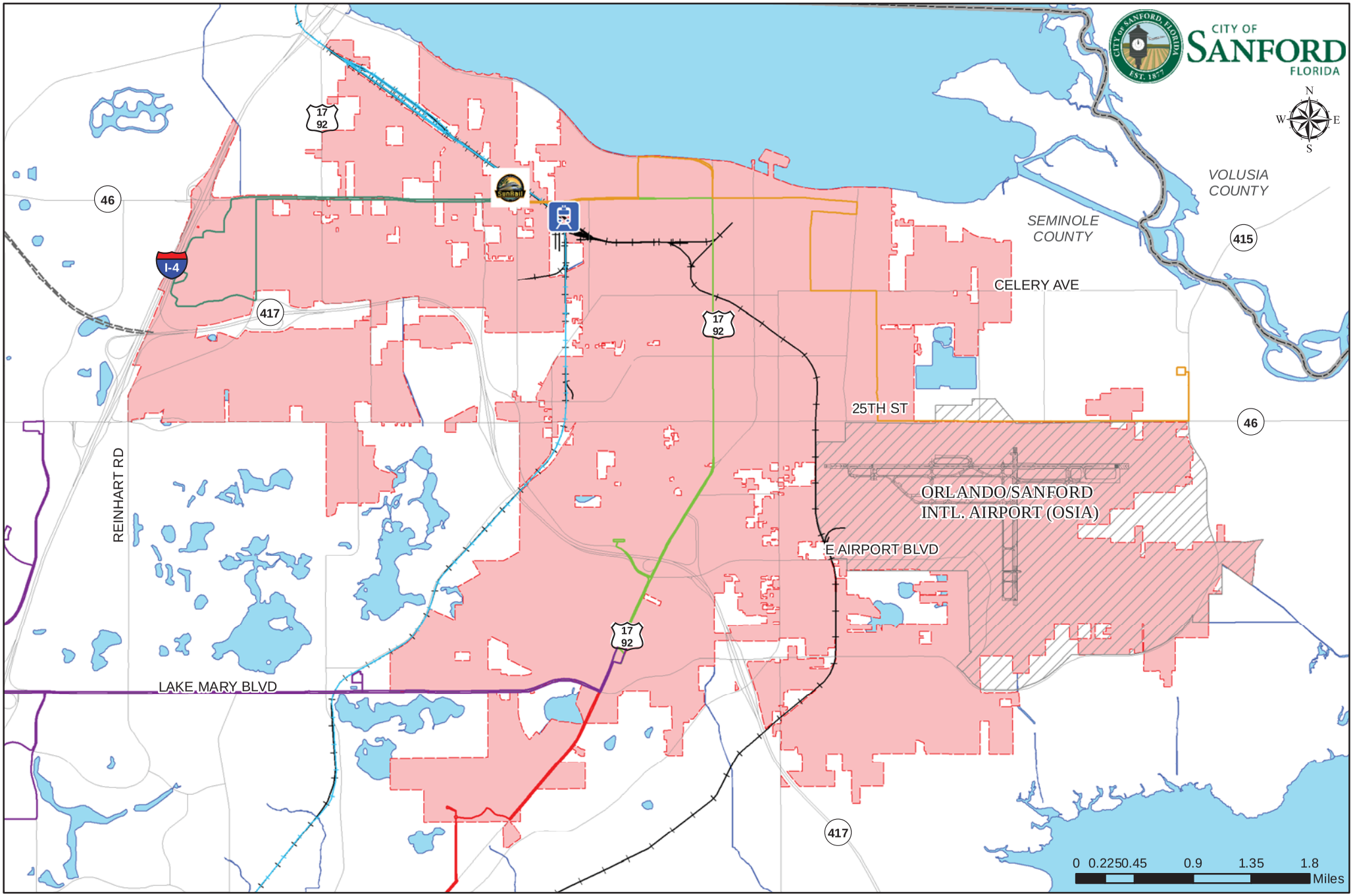

Bus

Existing Routes

- 103
- 34
- 45
- 46E
- 46W

Rail

- Sanford Auto Train
- Sanford Sunrail Station
- Sunrail Line
- CSX Rail Line

Air

- OSIA Runways
- OSIA Master Plan

Railways, Intermodal, and Airport Facilities

Map 31

Source: LYNX, Sunrail, City of Sanford